













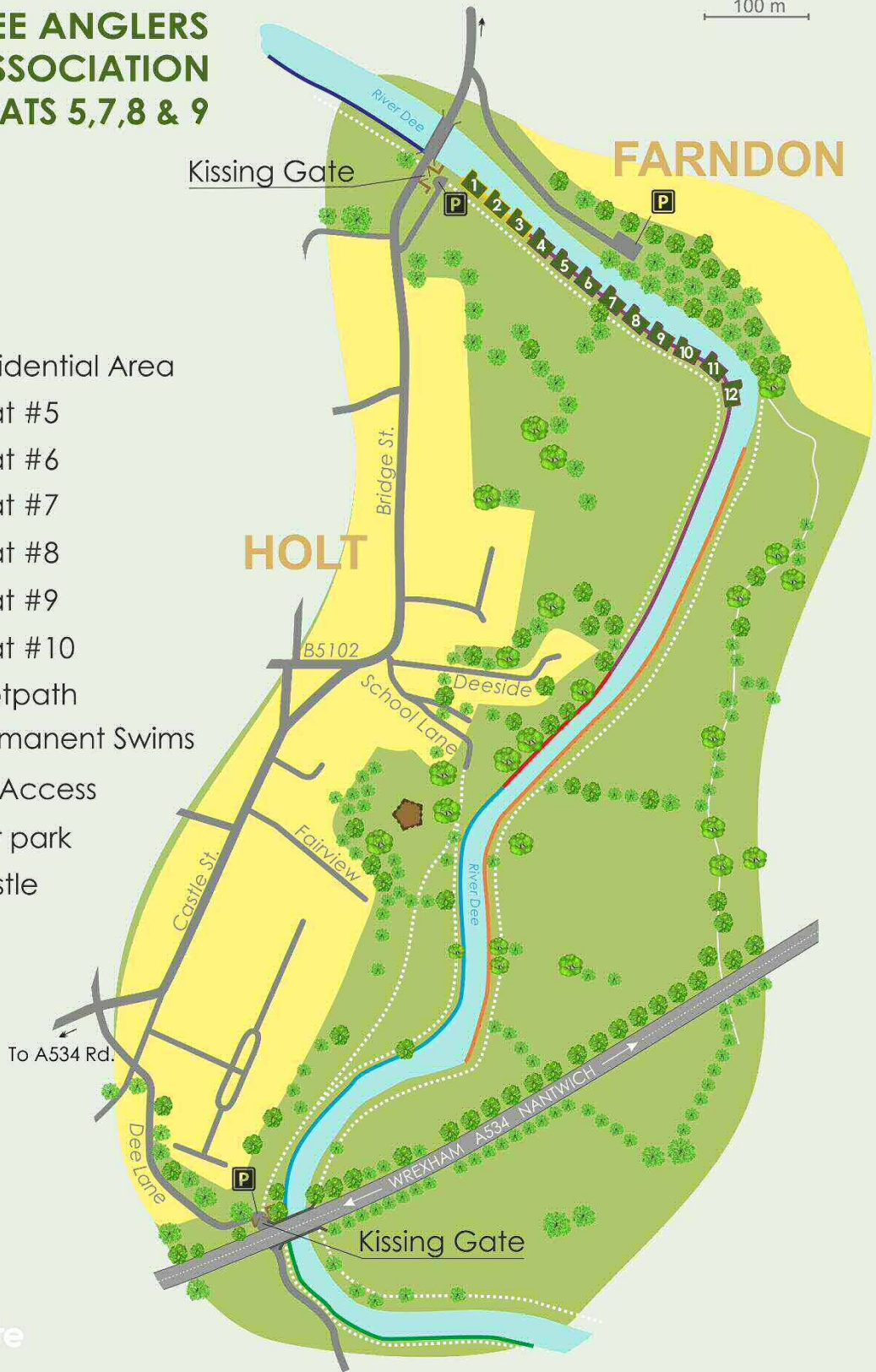


DEE ANGLERS ASSOCIATION BEATS 5,7,8 & 9

100 m



-  Residential Area
-  Beat #5
-  Beat #6
-  Beat #7
-  Beat #8
-  Beat #9
-  Beat #10
-  Footpath
-  Permanent Swims
-  No Access
-  Car park
-  Castle



Beat 5

Access is via the Farndon side of the Farndon Bridge. Walk up stream of the river, over the boards. The fishing beat starts from the Dee Anglers sign.

Beats 7,8 & 9

Access is via Dee Lane, a small lane a few yards from where the A534 and B5130 meet in Holt. Dee Lane leads under the new Farndon Bridge. Parking is on the Left hand side under the bridge. Do not obstruct the lane or gates.



Beats 6 & 6a

To access these Beats, you leave the A534 approx. 3-400m after you have crossed the bridge into Wales this road is signposted Holt/ Rosset, proceed through the village for about half a mile then take the right turning into Dee Lane, After about 50m you will reach a junction go straight ahead here again down Dee Lane this track will take you under the bridge you came over originally 5 minutes beforehand, The fishing along this short stretch at the bottom of Dee Lane is free fishing.

Beat 6 Proceed a couple of hundred metres along the track and you will come to a field and gateway, you can park anywhere in this area as long as the track and gateway are left free for access.

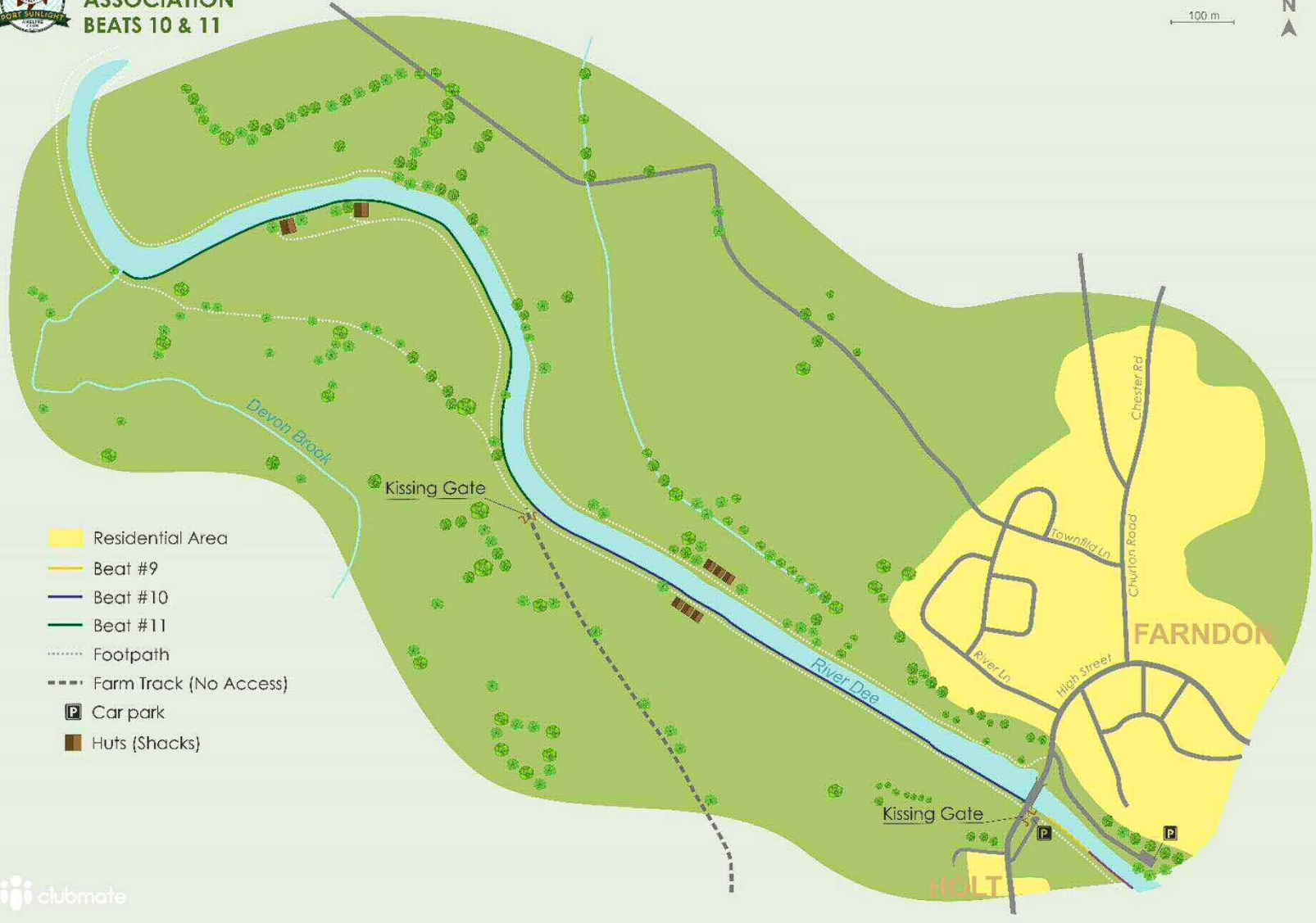
The track continues on to the right here if you wish to drive up here to the top of the lane there is parking for a couple of cars on the verge, again the gateway must be kept clear. This track can get muddy and is probably best avoided in bad weather.

Beat 6a is accessed through the gate at the end of the track. The fishing in this first field approx.400m is leased to another club Beat 6a begins in the next field and covers nearly a mile over the two fields. You can also access the upper limit of this stretch on foot from the track that continues from the Lane t via a gateway at the top left-hand corner of this track.



**DEE ANGLERS ASSOCIATION
BEATS 10 & 11**

100 m



- Residential Area
- Beat #9
- Beat #10
- Beat #11
- Footpath
- Farm Track (No Access)
- P Car park
- Huts (Shacks)

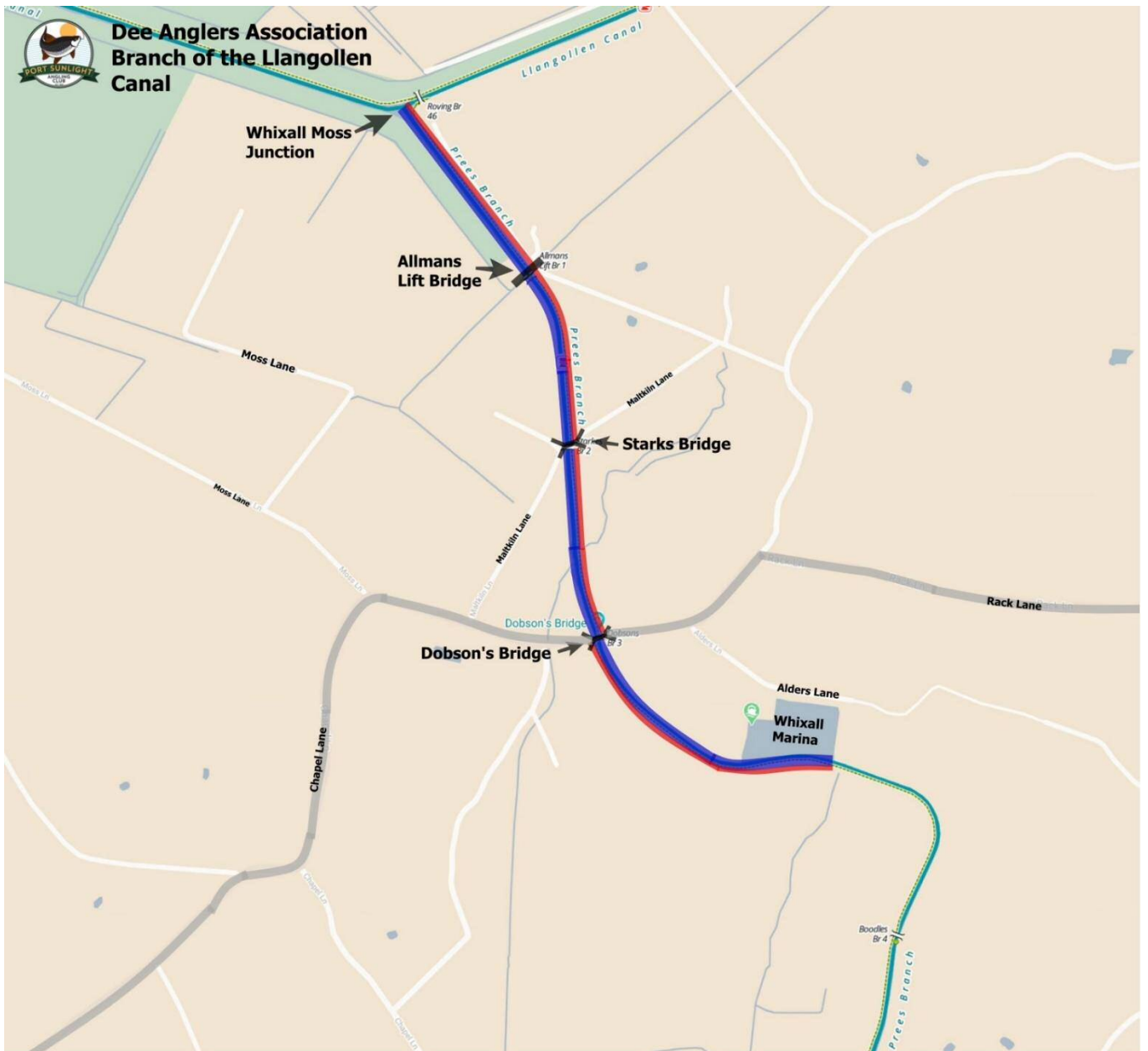
Beats 10 & 11

Beat 10

This is the water immediately below Farndon Bridge. Left hand bank facing down stream. Parking available on the Farndon side of the bridge or in the field at the up stream end of Beat 11.

Beat 11

Beat 11 is approached by the track indicated on the map which is located by the 30mph sign on the A534 approaching Holt from Wrexham. This track leads to the downstream end of beat 10. Beat 11 begins where you meet the river and extends for approx. 1 mile.



Dee Anglers have the fishing on the Prees Branch of the Llangollen canal between Whixall Marina and the junction with the main Llangollen navigation at the Whixall Moss Junction approx. 800 Metres, which they are allowing our members to fish as part of our affiliation. This lovely looking branch is narrower than the main navigation with little to no boat traffic and few walkers etc. with the remainder of the branch beyond the Marina being a site of special scientific interest and left mainly to wildlife.

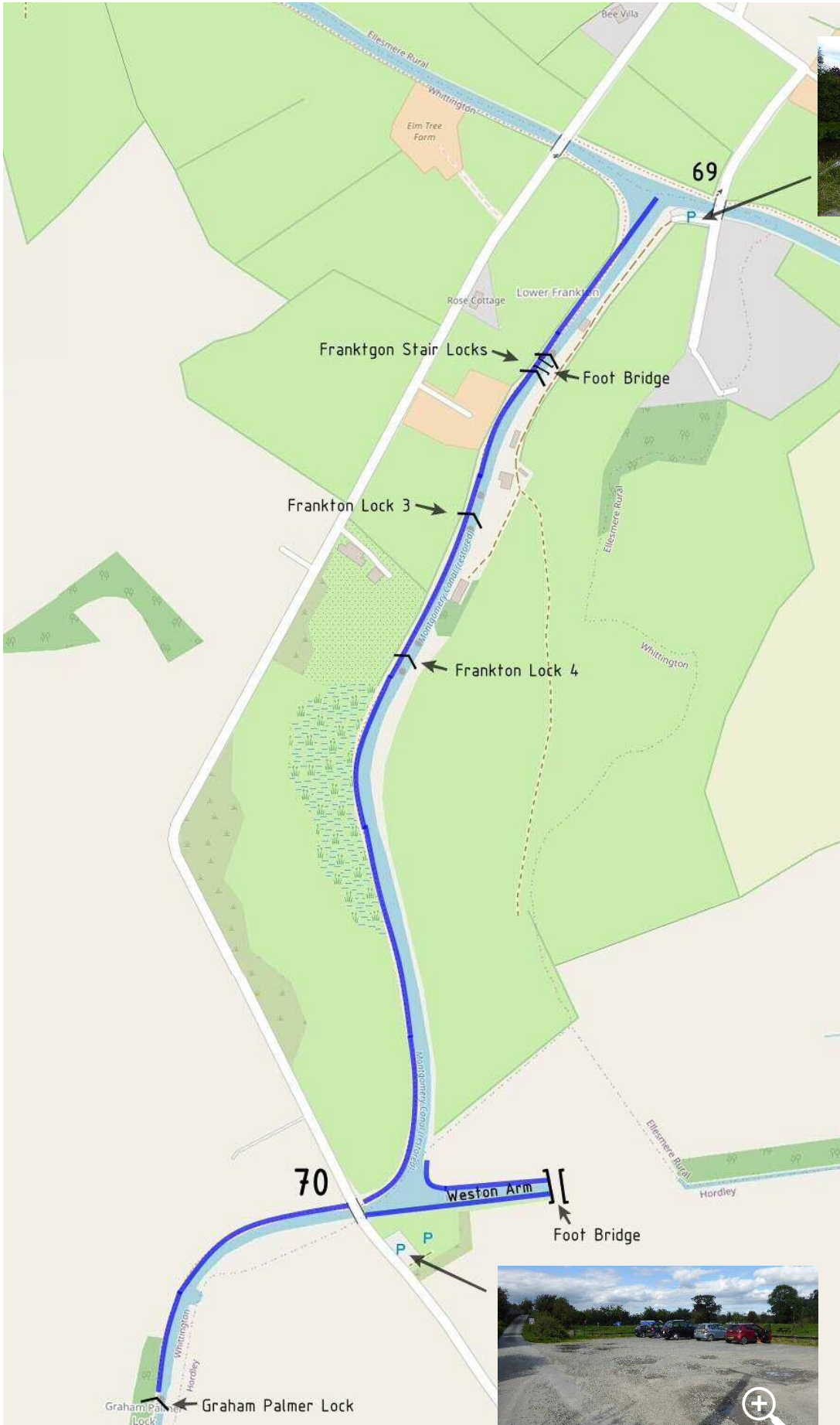
Parking can be found around Dobson's Bridge on a roadside verge and Allmans Bridge where there are spaces for four or five vehicles.

Note! You can only fish with one rod on this water and No Night Fishing.

Dee Anglers fished the stretch for 12 months before leasing the stretch, it has large specimens of many species and unlike our local canals the predominant species are Bream and Tench which go to 4lb, there are also Roach and Rudd to 2lb and hybrids to a similar weight. There is some fantastic Perch fishing with specimens over 3lb. Winter bags regularly exceed 15lb, whilst 30lb plus bags are the norm in the warmer months.



Dee Anglers Association Montgomery Canal Affiliation (Lower Frankton)



Post Code SY11 4PB

Indicates the stretch of canal leased to Dee Anglers

Restrictions :- Please respect the areas signposted as **no fishing** particularly around the locks and mooring positions

